

Recent acquisitions and highlights from our stock: New Zealand, Australia, the South Pacific, old voyages

November 2019

New Zealand

Otago regional history


1. A. Charles Begg and Neil C. Begg: **The world of John Boulton: Including an account of sealing in Australia and New Zealand.** 329 pages, b/w illustrations. In very good condition with dust wrapper. Christchurch 1979.

Tasmania, Preservation Island, King Island, Philip Island, Bass Strait, Hobart, Port MacQuarie, Fiordland, Foveaux Strait, Auckland Islands, Banks Peninsula, Bay of Islands, Bluff, Bruny Island, Campbell Island, Cape Barren Island, Codfish Island, Stewart Island, Dusky Bay, MacQuarie Island, Open Bay Islands, Otago, Port Jackson, Port Pegasus, Ruapuke Island, Solander Islands, Sydney, Waiau River etc. NZ\$34 A\$30 US\$21

2. Gurden, Jackie (nee Kane): **From Coal and Gold to a Land of Milk and Honey. The Story of the Kane Family & the Development of the Hawea District.** Softcover. 2010. 192 pages, illustrated. Fine condition
NZ\$45 A\$40 US\$30

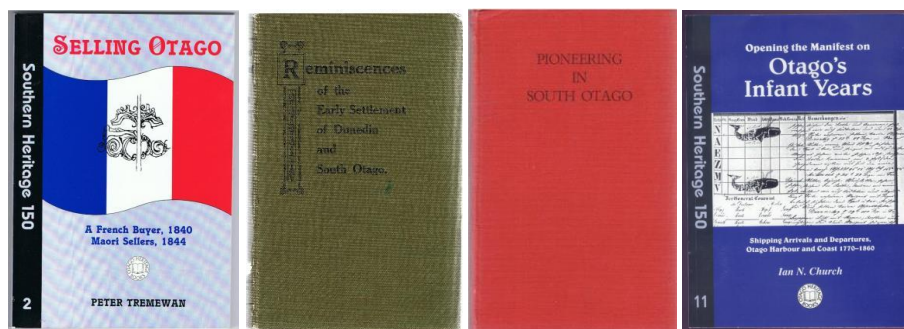
3. Andrew Hamilton: **Eight Fine Prints from the Original Sketchbook of Andrew Hamilton, Goldfields Artist of the 1860s.** 8 loose prints in a folder. The folder is slightly soiled, one plate has a few spots of foxing, price label removed from front cover. Illustrations show St. Bathans, Teviot Valley, Welshman Gully, etc.
NZ\$100 A\$95 US\$68

4. H.J. Harrington: **Geology of Kaitangata Coalfield.** [Text Volume and Map portfolio] DSIR 1958. New Zealand Geological Survey Bulletin n.s. 59. 2 volumes: 131 pages, maps (some coloured) and b/w photos
NZ\$240 A\$220 US\$160




5. Peter Tremewan: **Selling Otago. A French Buyer 1840; Maori Sellers 1844.** Dunedin 1994. 108 pages, illustrations. Fine
NZ\$25 A\$23 US\$17
6. Wilson, John (compiler): **Reminiscences of the early Settlement of Dunedin and South Otago.** 321 pages, many b/w illustrations. Ex-government department library. Dealing in the main with Clutha and neighbouring districts. compiled from information supplied to the Clutha Pioneers' association by early settlers, and matter taken from other sources. Contains many biographical sketches of some of the early settlers.
NZ\$60 A\$55 US\$40
7. Hon. Fred Waite: **Pioneering in South Otago.** Otago Centennial Historical Publications 1948. 199 pages, b/w photos, maps. Many pages have underlining in biro.
NZ\$30 A\$27 US\$19

8. Ian N. Church: **Opening the Manifest on Otago's Infant Years : Shipping Arrivals and Departures, Otago Harbour and Coast 1770-1860.** Otago Heritage Books 2002. 272 pages, b/w illustrations. NZ\$28 A\$25 US\$18






9. J.C. Parcell: **Heart of the Desert: Being the History of the Cromwell and Bannockburn Districts of Central Otago.** Otago Centennial Historical Publications 1951. 370 pages, b/w photos, dust wrapper has tape ghosts at top and bottom of spine, general wear on spine. NZ\$38 A\$35 US\$23
10. Re. J.W. Stack: **Through Canterbury and Otago with Bishop Harper in 1859-60.** 28 pages. old stamps on title pages and preface. Rare in any edition. NZ\$70 A\$65 US\$48







11. Graeme John Smith: **Tapanui turns one hundred - a publication to mark the centennial of the Borough of Tapanui 1876-1976.** Softcover 1975, VG. 157 pages plus index, many b/w photos. Local history of this town in West Otago close to the boundary with Southland. NZ\$30 A\$27 US\$19.50
12. Ian Church: **Last Port to Antarctica: Dunedin and Port Chalmers 100 Years of Service.** Dunedin 1997. Softcover. Fine. 136 pages. Numerous illustrations.
This New Zealand port near Dunedin has a long history as a starting point for Antarctic expeditions. There are connections with Borchgrevink, Scott, Shackleton, Admiral Byrd, Lincoln Ellsworth, The Trans-Antarctic expedition, Operation Deep Freeze, etc. NZ\$48 A\$44 US\$33

Northland and Bay of Islands regional history


1. Jean Irvine: **Township of Rawene.** Softcover, no date. VG. 119 pages, maps, b/w illustrations. Name and date on title page. Much on Northland, Ngapuhi, Okura, Herd's Point, Hokianga. NZ\$38 A\$35 US\$24
2. Andrew Sharp: **Duperrey's Visit to New Zealand in 1824.** Hardcover with dw. VG. 125 pages, 6 illustrations 2 maps. NZ\$25 A\$23 US\$15
3. Leigh Johnson: **The Waitangi Treaty House.** The Home of New Zealand's First British Resident: A Preliminary Report on the Stage 1 Archaeological Investigations. Science and Research Internal Report No. 68. Wellington 1990. Stapled Card Covers. 17 pages, plans (some folding) and b/w illustrations. NZ\$30 A\$27 US\$20



4. Douglas G. Sutton (editor): **The Archaeology of the Kainga: A Study of Precontact Maori Undeveloped Settlements at Pouerua, Northland, New Zealand.** Softcover. Auckland 1991. VG. 106 pages, figures, maps, drawings. NZ\$38 A\$35 US\$24
5. J.S. Polack: **New Zealand: Being a Narrative of Travels and Adventures During a Residence in that Country Between the Years 1831 and 1837** (2 volume set). Richard Bentley, London 1838. 2 Vols, pp.xii,403; vi,441, plus errata and list of plates. 2 frontispieces, 4 plates, folding map, 7 text illustrations. Both volumes in original boards rebaked with gilt titles and gilt 'Heards Library Truro' library labels on front boards and a list of subscribers on endpaper of volume I.
Polack, member of a Jewish family with Australian connections, was in New Zealand between 1831 and 1837, firstly in Hokianga and then in the Bay of Islands. Much on journeys through Northland, particularly Kaipara, Waimamuku, Waipoua, the Bay of Plenty, East Coast, Uawa, Tolaga Bay, the missions, European land purchases and events of the 1830s. This book contains the first published reference on the extinct Moa. The frontispiece of volume 2 shows a whaling scene: "The North Cape New Zealand and Sperm Whale Fishery".
NZ\$1200 A\$1100 US\$750
6. Edward B. Clarke: **The Early History of Paihia.** Wellington, Red 1947. 39 pages 2 b/w plates. VG
NZ\$38 A\$35 US\$24



7. Jocelyn Chisholm: **Brind of the Bay of Islands: Some Readings and Notes of Thirty Years in the Life of a Whaling Captain.** Wellington 1979. 92 pages, b/w illustrations, endpaper maps. Slight soiling on fore-edge but a nice copy. Signed by author on half-title page. Limited edition of 400 copies.
William D. Brind left England in 1819 on a whaling ship bound for the South Seas and New Zealand, where he died after many years as captain of several whaling expeditions. NZ\$68 A\$62 US\$42
8. John Savage: **Some Account of New Zealand; Particularly the Bay of Islands, and Surrounding Country; with a Description of the Religion and Government, Language, Arts, Manufactures, Manners, and Customs of the Natives, &c. &c.** John Murray, London 1807. viii, 110 pages, errata page and directions to the binder, frontispiece and 1 other plate, lacking the plate of the tiki. Good. Attractive modern half leather binding. The first book devoted entirely to New Zealand. NZ\$3950 A\$3600 US\$2600
9. Ruth M. Ross: **New Zealand's First Capital.** Wellington 1946. Softcover, VG. 73 pages, maps, plates. New Zealand's first capital city was Russell (Okiato) in 1840-41. NZ\$38 A\$35 US\$25




10. Julien Marie Crozet: **Nouveau Voyage a la Mer du Sud, Commence sous les ordres de M. Marion [...]** On a Joint a ce Voyage Un Extrait de celui de M. de Surville dans les memes Parages. Paris, Chez Barrois 1783. viii, 290, [1] pages. Contemporary binding, old library stamp on front paste down but no other markings, lacks front flyleaf and half-title page. No plates or maps. Old marginal paper repairs up to page 8, a few letters missing on margins of pages iii-vi.

First publication of the fateful voyage of Marion du Fresne to New Zealand in 1772. An account of the voyage of de Surville to New Zealand in 1769 is also published here for the first time. Prior to the visit in New Zealand the Crozet Islands in the Indian Ocean were discovered and the expedition stopped at Tasmania.

NZ\$4300 A\$3950 US\$2750


South Pacific

1. Ronald Fraser (compiler): **Cook Bicentenary Expedition in the South-West Pacific** (Royal Society of NZ. Bulletin no. 8). Wellington 1971. Softcover, VG condition. 141 pages, maps, plates. Reports on Cook Islands, Tonga, Vava'u, Rarotonga, Atiu, Tofua, prehistory, archaeology, botany, entomology, marine biology.
NZ\$20 A\$18 US\$12
2. C.R.H. Taylor: **A Pacific Bibliography. Printed matter relating to the Native Peoples of Polynesia Melanesia and Micronesia.** Wellington 1951. Hardcover with DW in G condition. xxix, 492 pages, folding map. 2 old names on front endpaper.
NZ\$20 A\$18 US\$12
3. Robert Langdon (editor): **Thar She Went. An Interim Index to the Pacific Ports and Islands Visited by American Whalers and Traders in the 19th Century.** Being a supplement to "American whalers and traders in the Pacific: a Guide to Records on Microfilm". Canberra 1979. Softcover, VG. ix, 158 pages.
NZ\$48 A\$42 US\$32
4. T.R. St. Johnson: **The Lau Islands (Fiji) and their Fairy Tales and Folk-lore.** London 1918. Hardcover. 145 pages, frontispiece, 2 maps, 3 b/w plates. Bottom corners slightly bumped, covers slightly soiled.
NZ\$58 A\$54 US\$39




5. Adrienne Kaeppler (editor): **Cook Voyage Artifacts in Leningrad, Berne & Florence Museums.** [Bernice P. Bishop Museum Special Publication, 66]. Honolulu 1978. Softcover, VG. 186 pages, colour and b/w illustrations.
NZ\$65 A\$60 US\$40
6. Re. John Inglis: **In the New Hebrides - Reminiscences of Missionary Life and Work, Especially on the Island of Aneityum, from 1850 till 1877.** Nelson, London 1887. Hardcover, VG. xvi, 352 pages, map of the New Hebrides (now Vanuatu), one portrait plate of Mrs Inglis. Clean and tidy copy. Inscription on title page "To the Bishop of Dunedin from his friend D.M. Stuart".
NZ\$70 A\$65 US\$45

7. Julian Thomas: **Cannibals & Convicts: Notes of Personal Experiences in the Western Pacific.** Cassell, London 1886. Hardcover, VG. xvi, 407, [1], [16 pages advertising]. frontispiece, coloured map. Top and bottom of spine a little chipped, 2 old stamps at the end of the book.
Much on the Fiji Islands, Norfolk Island, New Caledonia, New Hebrides, Gulf of Carpentaria in Australia, New Guinea etc. NZ\$70 A\$65 US\$45
8. W.D. Westervelt: **Hawaiian Legends of Volcanoes (Mythology).** Boston, Ellis Press 1916. Hardcover, G. xv, 205, [9], b/w plates, map. Ex-General Assembly Library New Zealand with a blind stamp on the front cover and a gilt stamp and gilt numbers on the spine. NZ\$32 A\$30 US\$20




9. R.W. Robson (compiler and editor): **The Pacific Islands Year Book 1939.** Sydney 1939. Hardcover, VG. 398 pages, illustrations and maps. NZ\$75 A\$68 US\$48
10. W.D. Alexander: **A Brief History of the Hawaiian People.** American Book Company, New York 1891. xii, 341 pages, frontisp., coloured maps, b/w plates. Gilt stamps of the General Assembly Library New Zealand on front cover and spine. NZ\$100 A\$90 US\$65
11. H. Murray: **Adventures of British Seamen in the Southern Ocean, Displaying the Striking Contrasts Which the Human Character Exhibits in an Uncivilized State.** Edinburgh 1827. Hardcover, VG. xii, 353 pages. frontispiece and extra engraved title page. Old library stamps but no markings on binding. Narrative of the shipwreck of the Antelope in August 1783; with an Account of the Pelew islands to the Present Time"; Mutiny of the Bounty with Consequences Arising from it; Bligh's Voyage through the Pacific in an Open Boat. Voyage and Shipwreck of the Pandora; Settlement and present State of Pitcairn's Island. NZ\$180 A\$165 US\$120



12. Captain George Palmer: **Kidnapping in the South Seas: Being A Narrative Of A Three Months' Cruise Of H.M. Ship Rosario.** Edinburgh 1871. Hardcover, VG. xi, 233 pages, frontispiece photo plus 9 plates (5 photos, 4 colour plates). A voyage to investigate the Queensland labour trade in the South Pacific. Visits to Sydney, Noumea, Aneiteum, New Hebrides, Tanna, Mount Yasur, Erromanga, Vate, Fiji, Levuka, Ovalau, Ball's Pyramid. NZ\$270 A\$250 US\$175
13. A.W. Murray: **Missions in Western Polynesia: Being Historical Sketches of these Missions from their commencements in 1839 to the present time.** London 1863. xi, 489, [2], 16 pages. Frontispiece, map and 5 b/w plates. A very nice copy.
The title is misleading as many of the islands mentioned are in Melanesia. History of missionary activities from the London Missionary Society in Melanesia and Polynesia. The islands of Aneityum, Tanna, Erromanga, Efate and Aniwa are in the New Hebrides, or Vanuatu. Lifu and Mare (or Nengone) are in the Loyalty islands of New Caledonia. Futuna, Niue and Samoa are in Polynesian NZ\$300 A\$275 US\$200
14. Lieut. J. Shillibeer: **A Narrative of the Briton's Voyage to Pitcairn's Island; Including an Interesting Sketch of the Present State of the Brazils and of Spanish South America.** Law and Whittaker, London 1818. 3rd edition. vii, 6, 180 pages, frontispiece and 15 etchings on 11 plates, all present. VG. The plate of Juan Fernandez is printed in rust brown. Later green cloth binding.

Shillibeer's account is the second published account of the fate of the mutineers of the Bounty on Pitcairn Island. The first one appeared in Amasa Delano's Narrative of Voyages and Travels. The Briton visited Pitcairn Island in September 1814 and interviewed John Adams, the last surviving mutineer. Also contains interesting accounts of the Marquesas, Galapagos and Juan Fernandez Islands.

NZ\$1200 A\$1100 US\$800




15. La Perouse, Jean Francois Gallup, Comte de; Don Antonio Maurelle; George Vancouver: **A Voyage Round the World: which was performed in the years 1785, 1786, 1787, and 1788 by M. de La Peyrouse: abridged from the Original French Journal of M. De La Peyrouse, which was lately published by M. Milet-Mureau, in Obedience to an order from the French government. To which are added: A Voyage from Manilla to California by Don Antonio Maurelle and an Abstract of the Voyage and Discoveries of the late Captain G. Vancouver.**

Edinburgh 1798. VG. xvi, 336 pages, folding map, three engraved plates. Old names and date on front endpaper and title page, "Lora Pomfret 1798" "Louisa Felicite Prideaux Evelyn Wright Mills nee Wright". Note on p. 229 says that M. de Lamanon was "My Grandmother's brother. L.E. Mills". Robert de Lamanon was one of the 12 members of La Perouse's expedition which were killed on Tutuila, Samoa in December 1787. The plates are titled: 'Inhabitants and Monuments of Easter Island', 'View of Cavite in Manilla Bay' (sic), and 'Massacre of de Langle Lamanon and ten others of the two crews'. NZ\$1450 A\$1350 US\$950

16. A.B. Chapple: **The Stir in Samoa. An Independent Review.** Auckland 1928. Softcover, Good. 62 pages, some wear on spine and edges. Includes a related article from the New Zealand Herald 11 February 1993.

NZ\$120 A\$110 US\$78




17. Brigham, William T.; Bryan, William Alanson; Sullivan, Louis; Linton, Ralph: **Hawaiian feather work [with] An index to the islands of the Pacific Ocean [with] Key to the birds of the Hawaiian group [with] Stone implements of the ancient Hawaiians [with] Additional notes on Hawaiian feather work [with] Additional notes on Hawaiian feather work. Second supplement [with] A contribution to Samoan somatology [with] A contribution to Tongan somatology [with] The material culture of the Marquesas Islands.** (Bishop Museum Memoirs volumes 1(1), 1(2), 1(3), 1(4), 1(5), 7(1), 8(2), 8(4), 8(5)) Bishop


Museum Press. VG condition. 2 large volumes containing 9 memoirs of the Bishop Museum, including all 3 parts of Brigham's: Hawaiian Feather Work. All plates present. Bound in a later binding with the gilt stamps and blind stamps of the General Assembly Library New Zealand. NZ\$2700 A\$2500 US\$1750

Australia


1. John Sherer: **The Gold-Finder of Australia. How he Went - How he Fared - How he Made His Fortune.** Penguin Books 1973, VG. xii, 372 pages, b/w illustrations. NZ\$20 A\$19 US\$12
2. Margaret Bull: **White Feather: The Story of Kanowna.** Fremantle 1981, softcover, VG. 112 pages, map, b/w illustrations.
Story of the old gold field town Kanowna, formerly known as White Feather. NZ\$25 A\$23 US\$15
3. RE. A. Ball: **Torres Strait Force, 1942 to 1945: The defence of Cape York-Torres Strait and Merauke in Dutch New Guinea.** Loftus 1991. Hardcover VG. many photos and maps. NZ\$49 A\$45 US\$32
4. Hervé, Roger (translated by John Dunmore): **Chance discovery of Australia and New Zealand by Portuguese and Spanish navigators between 1521 and 1528** (NAMZ general series) . Dunmore Press 1983. 70 pages, 3 maps. NZ\$50 A\$46 US\$35



5. David Numan, Peter Jones: **Master Mariner: The Story of Captain Harold Chesterman.** Rockhampton 2009. Softcover VG. 237 pages, photos, maps. NZ\$62 A\$56 US\$40
6. Clive Turnbull: **Black War: The Extermination of the Tasmanian Aborigines.** Cheshire, Melbourne 1948. Hardcover, G. 274 pages. Frontispiece. Ex-General Assembly Library New Zealand, stamps on front cover and spine. NZ\$80 A\$75 US\$55
7. Henry Y.L. Brown: **Notes of the Echunga Goldfields.** Adelaide 1885. VG. 6 pages and a folding coloured geological map. Original brown wrappers, old institutional stamp on front cover. NZ\$280 A\$250 US\$180
8. J.E. Philp: **Whaling Ways of Hobart Town.** Hobart 1936. Hardcover VG. 95 pages, b/w plates, ex-General Assembly Library New Zealand with gilt stamp on spine and rear cover. NZ\$145 A\$135 US\$95
9. A Bank Official [Preshaw, George Ogilvy]: **Banking Under Difficulties or Life on the Goldfields of Victoria, New South Wales & New Zealand.** Melbourne 1883. Hardcover, G. xii, 179 pages. Old inscription on a preliminary page. Professionally rebacked, stain at bottom of pages up to page xii. A reference to the General Grant wrecked on the Auckland Islands mentions that this ship 20,000 pound sterling worth of gold on it when it sank. NZ\$190 A\$175 US\$175




10. Ion Idriess: **Prospecting for Gold. From the Dish to the Hydraulic Plant.** Angus & Robertson, Sydney 1931. vii, [3], 157 pages, several b/w illustrations. Old name on half title page, gilt title on front cover lightly rubbed, very sound binding, clean copy except for mild foxing on endpapers. Rare first edition. NZ\$1850 A\$1700 US\$1200
11. John Fairfax Conigrave: **Hand Book of South Australia. Colonial and Indian Exhibition London 1886. South Australia: Sketch of its History & Resources. A Handbook.** Adelaide 1886. Hardcover, G. vi, 2 illustrated title pages, 39 plates, map of Adelaide. Ex-General Assembly Library New Zealand with a gilt stamp on front cover and spine. Leather spine has wear at top and bottom, ca. 1cm missing at the top. NZ\$200 A\$185 US\$130



12. Rev. R.W Vanderkiste: **Lost - but not for ever. My personal Narrative of Starvation and Providence in the Australian Mountain Regions.** Nisbet, London 1863. Hardcover, G. x, 357 pages, original boards, new spine, endpapers repaired in gutters. First edition, without "Third thousand" on title page. The author's missionary experiences in the Dungog and Maitland districts of New South Wales. NZ\$170 A\$155 US\$110
13. H.Y.L. Brown: **Government Geologist's Report on a Journey from Adelaide to Hale River.** 7 pages, one large folding map, one large folding sketch section. Rare in the original wrapper. Title on wrapper is "Report on a Journey from Adelaide to Hale River". Small institutional stamp on front. NZ\$290 A\$265 US\$175


Te reo Maori and Pacific Languages

1. A. W Reed; Brougham, A.E.: **The concise Maori handbook. Encyclopedia Dictionary Place Names Proverbs.** Reed, Wellington 1978. Reprint of first edition. 578 pages. Softcover, VG. NZ\$30 A\$28 US\$19.50
2. **Ko Te Paipera Tapu Ara, Ko Te Kawenata Tawhito Me Te Kawenata Hou (The Holy Bible in Maori).** London 1868. 1199 pages. Original leather boards, new leather spine and new endpapers, old stamp on title page. The first complete bible published in Maori. A very sound copy. NZ\$875 A\$840 US\$575
3. Kee Dong Lee: **Kusaiean-English Dictionary (Pali Language Texts. Micronesia)** [Kosraean]. Honolulu 1976. Softcover, VG. 317 pages. Kusaie (also called Kosrae) is a small island in the middle of the Pacific Ocean, lying roughly midway between Ponape and the Marshalls. Its language is distinct from those of the other island groups of Micronesia, though it has many cognates of Marshallese. NZ\$145 A\$135 US\$90




4. The Maori Language Commission: **Maori for the Office / Te Reo Maori Mo Te Tari** (Maori and English Edition). OUP, Melbourne 2009 reprint of the second edition. Softcover, fine. 71 pages. NZ\$69 A\$65 US\$45

5. John Bunyan: **He Moemoea. Otira, ko nga korero o te huarahi, e rere atu nei te tangata i tenei ao, a tapoko noa ano ki tera ao atu; he kupu whakarite, na Hoani Paniana. He mea whakamaori mai i te reo pakeha.** The Pilgrim's Progress, by John Bunyan. Translated into the Maori language under direction of the government. Wellington 1854. Half leather binding. 225 pages, several illustrations. Nice original condition. The spine title is in English. NZ\$1850 A\$1750 US\$1200
6. **Ko nga Whakahaere Whakamoeiti a te Hahi Ratana [Waiata Whakamoeiti a te Hahi Ratana].** Wanganui, ca. 1929. Hardcover VG. 80 pages. Old name on front endpaper twinkled out. A Ratana Church hymn book. NZ\$280 A\$260 US\$180



7. **He korero mo nga whenua katoa o te ao nei [with] Geography for the use of the children of New Zealand.** Auckland 1856. Softcover, good. 42 and 39 pages. (Williams Bibliography of printed Maori #276). A free translation of "Geography for the use of the children of New Zealand" which was printed at the St John's College Press in the same year. Both are published together here with separate pagination. Old names and dates in Maori on the front and rear endpapers, spine worn with small pieces missing, covers have ink stains. A very rare early Maori geography book. NZ\$575 A\$550 US\$380
8. Lorin Andrews: **Dictionary of the Hawaiian Language to Which is Appended an English-Hawaiian Vocabulary and a Chronological Table of Remarkable Events, 1716-1864.** Thrum, Honolulu 1865. Half-leather binding. xvi, 559 pages. Original binding, brown leather spine with black leather label and title printed in gilt "Andrews's Hawaiian Dictionary". Wear at top of spine, leather on front hinge cracking but binding secure, 4 old library stamps: "Marist Maori Mission Hawke's Bay" but no markings on spine, old name on front endpaper, small hole at top of title page, browning on preliminary pages ii-xvi, also on edge of first 70 pages. Overall a good copy. NZ\$620 A\$590 US\$390




9. H. Neffgen: **Grammatik der Samoanischen Sprache nebst Lesestücken und Wörterbuch.** viii, 167 pages. VG. Published as part 79 in the series: "Die Kunst der Polyglottie". Early Samoan grammar. The foreward suggests a publication date of 1902. Western Samoa had become a German colony in the year 1900 but the foreword says that the language of business and administration is English. In the year 1902 there was not one German - Samoan interpreter in Apia. NZ\$62 A\$59 US\$40


10. Rev. George Pratt: **A Grammar and Dictionary of the Samoan Language.** Trubner, London 1878. vi, 379 pages. Good. Old names in pencil on front endpaper. Top and bottom of spine a little chipped with loss of 2mm. Rare.
NZ\$425 A\$400 US\$275

Old Voyages, including Arctic and Antarctica

1. Moses Smith: **History of the Adventures and Sufferings of Moses Smith, during five years of his life; From the Beginning of the year 1806, when he was betrayed into the Miranda Expedition, until June 1811 when he was nonsuited in an action at Law, which lasted Three years and a half. To which is added a biographical sketch of Gen. Miranda.** Albany 1841. iv, 146, [6]. 2 plates "The execution of ten of Miranda's Officers" and "The Schooner three Friends picking up Sherman, Lippincott, and Smith". Original binding with leather spine and papered boards. The boards are made of thin timber, lacking pieces at the top of the front and rear boards. Pages browned, old names on front endpaper. NZ\$250 A\$235 US\$170
2. Sir Martin Conway: **The Bolivian Andes: A Record of Climbing & Exploration in the Cordillera Real in the Years 1898 and 1900.** Hardcover, good. London 1901. viii, 403 pages, many b/w plates (all present). Top edge gilt. A few annotations in pencil, including a hand drawn map on the verso of a plate, p. 125. Slight wear at top and bottom of spine, old names on front endpaper. A sound copy. NZ\$65 A\$60 US\$42
3. Arthur Scholes: **Fourteen Men. Story of the Australian Antarctic Expedition to Heard Island.** Cheshire, Melbourne 1949. Hardcover. 273 pages, frontispiece, b/w illustrations, map on endpapers. Dust jacket has a few short tears, lacks 3cm lack at top of spine and 7cm lack the bottom. First edition, hard to find. NZ\$35 A\$33 US\$22
4. Helen Wallis (editor): **Carteret's Voyage Round the World 1766-1769.** 2 volume set, Volumes I and II. Hakluyt 1965. xii, 273 pages; vii, 275-564 pages, 20 b/w plates and maps. Dust wrapper of volume I is split on the spine into 2 parts. NZ\$38 A\$35 US\$24
5. Apsley Cherry-Garrard: **The Worst Journey in the World. Antarctic 1910-1913.** London, Chatto & Windus 1952, VG. lxiv, 612 pages, col. frontispiece, 8 b/w plates and 4 maps (all present). Reprint of the one volume edition. NZ\$44 A\$42 US\$28



6. Captain Sherard Osborne: **Stray Leaves From An Arctic Journal; Or Eighteen Months In The Polar Regions In Search Of Sir John Franklin's Expedition in 1850-51. To which is added: The Career, last Voyage, and Fate of Captain Sir John Franklin.** Blackwood, Edinburgh 1865. x, 334 pages. Large folding map at the back "Map shewing the track of H.M.S. Pioneer, in search of Fir John Franklin 1851-1852." The map is backed with linen. The book was published as volume I in the series "Narratives of Voyage and Adventure". Ex-General Assembly Library New Zealand in green buckram with a red and gilt title label on the spine and the gilt crest of the library on the front cover and spine. NZ\$225 A\$210 US\$140
7. Sir Clements Markham: **Early Spanish Voyages to the Strait of Magellan.** Hakluyt, London 1911. VG. xii, 288 pages, 3 maps 9 illustrations, a few small stamps of the "Reform Club" London, endpapers brittle. NZ\$225 A\$210 US\$140



8. Monk, F.V. And H.T. Winter: **Exploring by Air**. Blackie, London 1934. Cloth Spine, Papered Boards. 64 pages, 3 maps, name on front endpaper.
This copy has the rare dust jacket, price clipped but almost very good. First chapter is about Admiral Byrd in Antarctica, second chapter about searching for hidden temples in Yucatan and chapter 3 about the voyage of the Hobby and Fram led by Amundsen and Riiser-Larsen to the Arctic Seas in 1925. On board they had 2 planes with which they reached 87 degrees North.
NZ\$90 A\$85 US\$58
9. Charles Darwin (editor): **The Zoology of the Voyage of H.M.S. Beagle During the Years 1832-1836. 3 Volumes**. Wellington 1980, Fine. 3 large volumes. Fossils: XXXII plates (some folding); Mammalia: 35 plates (incl. 32 in colour); Birds: 50 color plates, Fish: 29 plates; Reptiles: 20 plates.
Limited facsimile reprint of 750 copies. This is #279. Navy blue quarter gilt-stamped morocco with cloth covered boards, marbled endpapers, limitation label on front pastedown. A facsimile of one of the rarest and most valuable of Darwin's works.
NZ\$1000 A\$950 US\$650
10. Captain Gerald S. Doorly: **The Voyages of the 'Morning'**. Smith Elder, London 1916. VG. xx, 224 pages, frontispiece, plates, music scores, folding map (all present). Photo of Doorly from a newspaper pasted on front endpaper, old name and date on front endpaper, neat old writing in pencil on rear endpaper. The folding map is foxed. A tidy copy.
NZ\$1250 A\$1180 US\$800

